



Government of India
Ministry of Road Transport & Highways
Office of the Chief Engineer-Regional Officer
No. 32, 2nd Floor, KSCFL Building, Race Course Road, BENGALURU-560 001
Email: robengaluru@gmail.com; Telephone: 080-22267457, 080-22265765

No. RW/BNG/PER.CASES/OFC/2021

Dated: 15-07-2022

Notice Inviting Public Comments on proposal seeking permission for laying of OFC cable from Km 455.400 (Holalkere town) to Km 474.200 (Bennikere cross) on RHS of NH-369 (Old NH-13) Chitradurga - Shimoga section for a total length of 18.800 Kms through HDD method by M/s. Dinesh Engineers Ltd.

Reference: The Chief Engineer, NH, Bengaluru letter No. CNH/TA-3/AE-9/NH-13/Km 455.40 to 474.20/OFC /2021-22/3636 dated 09.03.2022.

The Chief Engineer, NH, Bengaluru vide letter cited under reference above (Annexure I), has submitted proposal seeking permission for laying of OFC cable from Km 455.400 (Holalkere town) to Km 474.200 (Bennikere cross) on RHS of NH-369 (Old NH-13) Chitradurga - Shimoga section for a total length of 18.800 Kms through HDD method by M/s. Dinesh Engineers Ltd.

2. The proposal has been examined as per Ministry's Guidelines vide letter no. RW/NH-33044/29/2015/S&R(R) dated 22.11.2016 and is generally found in order.

3. In view of above, as per Ministry's said guidelines Para 4, public comments are invited on the above proposal making claims and raising objections (on grounds of public inconvenience, safety and general public interest) if any within 30 days on public portal i.e., website of Ministry of Road Transport and Highways (morth.nic.in) in Form-A (copy enclosed) for "Accommodation of Public and Industrial Utility Services along and across National Highways".

Comment Inviting Authority

The Chief Engineer-Regional Officer
Ministry of Road Transport & Highways
No. 32, 2nd Floor, KSCFL Building,
Race Course Road, BENGALURU-560 001
Email: robengaluru@gmail.com; Telephone: 080-22267457, 080-22265765

Enclosed: As above.

(Sandesh.K)

Assistant Engineer

For Chief Engineer - Regional Officer

- Copy to : (i) ✓ The Senior Technical Director, NIC, Transport Bhawan, New Delhi- 110001 for uploading on Ministry's website.
(ii) M/s. Dinesh Engineers Pvt. Ltd, DEPL House, Neighbourhood Shopping Complex, Sector-4, Nerul (West), Navi Mumbai - 400706 for information.

(Sandesh.K)

Assistant Engineer

For Chief Engineer - Regional Officer

FORM A

Form for seeking claims and objections (on grounds of public inconvenience, safety and general public interest) on the application for Accommodation of Public and Industrial Utility Services along and across National Highways.

Subject: Proposal seeking permission for laying of OFC cable from Km 455.400 (Holalkere town) to Km 474.200 (Bennikere cross) on RHS of NH-369 (Old NH-13) Chitradurga - Shimoga section for a total length of 18.800 Kms through HDD method by M/s. Dinesh Engineers Ltd - Reg.

The claims and objections (on grounds of public inconvenience, safety and general public interest) by the general public needs to be given within 30 days of uploading the online application for comments.

Sl. No	Item	Details
1	Name of the person who is desiring to give claims and objections (on grounds of public inconvenience, safety and general public interest)	
2	Address of the person	
3	Details of the application for Accommodation of Public and Industrial Utility Services along and across National Highways against which claims and objections are being given (name of applicant and other details like site address etc.)	
	a) Application No.	
	b) Name of applicant (who applied to Accommodation of Public and Industrial Utility Services along and across National Highways)	
	c) Details of Application	
4	The claims and objections (on grounds of public inconvenience, safety and general public interest)	

annexure-1

SI. No. 43 (R)



Phone No:2276601

Fax No:080-2276605

E-Mail: cenhpwd@yahoo.co.in

GOVERNMENT OF KARNATAKA

(Public Works Department)

Telegram : CENHW

Telephone : 080-22276601

Fax : 080-22276605

e-mail : cenhpwd@yahoo.co.in

No: CNH/TA-3/AE-9/NH-13/Km 455.40 to Km 474.20/OFC/2021-22

Office of the Chief Engineer,
National Highways, K.R. Circle,
Bangalore-560001

Dated:

To:

The Chief Engineer-Regional Officer,
KSCFL Building, Race Course Road,
Ministry of Road Transport and Highways,
Bangalore.

9 MAR 2022

Sir,

O/o. THE CE-RO
MORT&H, BENGALURU

Diary No. 1763

Date: 09-03-2022

Sub:- Proposal for obtaining permission for laying of Optical Fiber Cable
from KM 455.40 to Km 474.20 of NH-13 Chitrdurga-Shivamogga section
in the State of Karnataka- Issue of NOC reg.

Ref:-

1. Ministry circular No. RW/NH-33044/29/2015/S&R(R) (PL)
Dated : 22-11-2016
2. This office letter No.2300 Dtd:07.12.2021.
3. The CE-RO, MoRTH, B'lore letter dtd:03.01.2022.
4. The SE,NH,PPP Cell,Bangalore letter No.350-52 Dtd:24.02.2022.

This is with reference to your kindself letter cited above wherein the above
proposal has been returned with some observations.

Accordingly, the proposal is herewith returned along with compliance as
under;

Sl No	Observations	Compliance
1	Only one set of proposal is received. As per the Ministry Norms 2 set of original & 1 copy of proposal duly certified by the Executive Engineer NH division needs to be submitted.	As per Ministry norms 2 original & 1 Photo copy duly certified by Executive Engineer, NH Division Shivamogga is enclosed.
2	All the pages of the check list needs to be verified and to be signed by the Executive Engineer NH division.	The same has been checked and signed by Executive Engineer, NH Division Shivamogga submitted.
3	The enclosed cross sectional drawing shows 2No's of 40mm dia ducts is proposed. However in the calculation of license fee 300mm dia ducts is considered. This needs to be verified.	The same has been checked and it is reported that 300mm dia duct is proposed
4	All the pages of the proposed drawing and the cross sectional detail for every Km	As per instructions corrected and resubmitted.

	showing carriageway width. ROW, drain outer dia duly certified by the the Executive Engineer NH division needs to be submitted.	
5	The calculation of the performance Bank guarantee duly certified by The Executive Engineer NH division to be submitted.	As per instructions corrected submitted. As per the Ministry circular clause No. 19, a Performance Bank Guarantee @ Rs. 100/- per Rmtr with a validity of one year initially (extendable if required till satisfactory completion of work) amounting to Rs. 18,80,000 (18800 Rmts x Rs.100/Rmtr) shall have to be furnished by the applicant.
6	Rate list issued by the competent authority for all the location needs to be submitted.	Rate list issued by competent authority for all locations enclosed.
7	The proposal in two sets (with original License agreement) needs to be submitted. The agreement is to be made between "The Chief Engineer, MORT&H , Bangalore "(Authority) and Dinesh Engineers Limited (formerly Dinesh Engineers Pvt Limited), leaving date /month /year blank. The Agreement shall be a true copy of the Ministry's format issued vide letter dated 22.11.2016 without any typographical errors along with witnesses signature. Further, the chainage along with the side RHS/LHS (w.r.t increasing chainage of NH) as per the drawing enclosed with the proposal may be mentioned in the License agreement.	Corrected and submitted
8	ROW mentioned in the checklist needs to be verified and corrected.	As per instructions ROW checked, verified and corrected.
9	Methodology of laying of OFC needs to be clarify specified such as open trench from Km to Km, HDD from Km to Km.	HDD Method is proposed for laying OFC for entire length

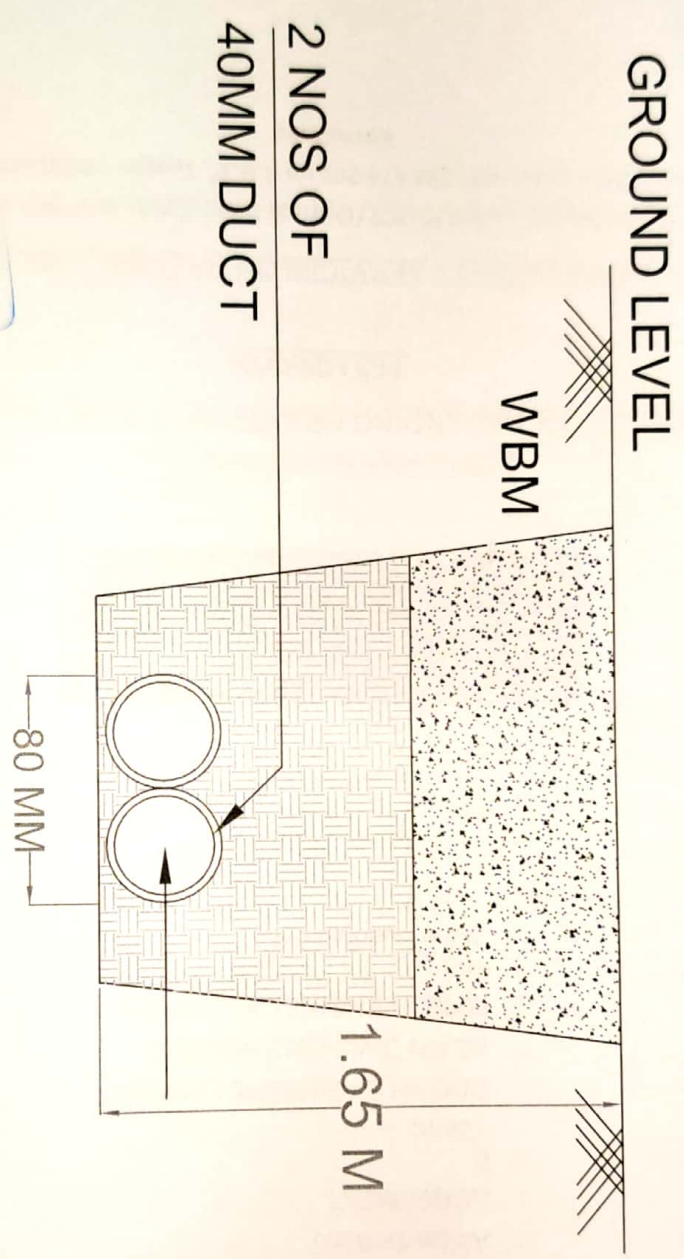
Therefore the proposal is here with resubmitted with compliance and requested to accord the permission for of laying OFC Ducts/Cable (2nos) from Km 455.400 (Holalkere Town) to Km 474.200 (Bennikere cross) of NH-369 (old NH-13) on RHS, Chitradurga-Shimoga Section from the competent authority.


Encl : As above

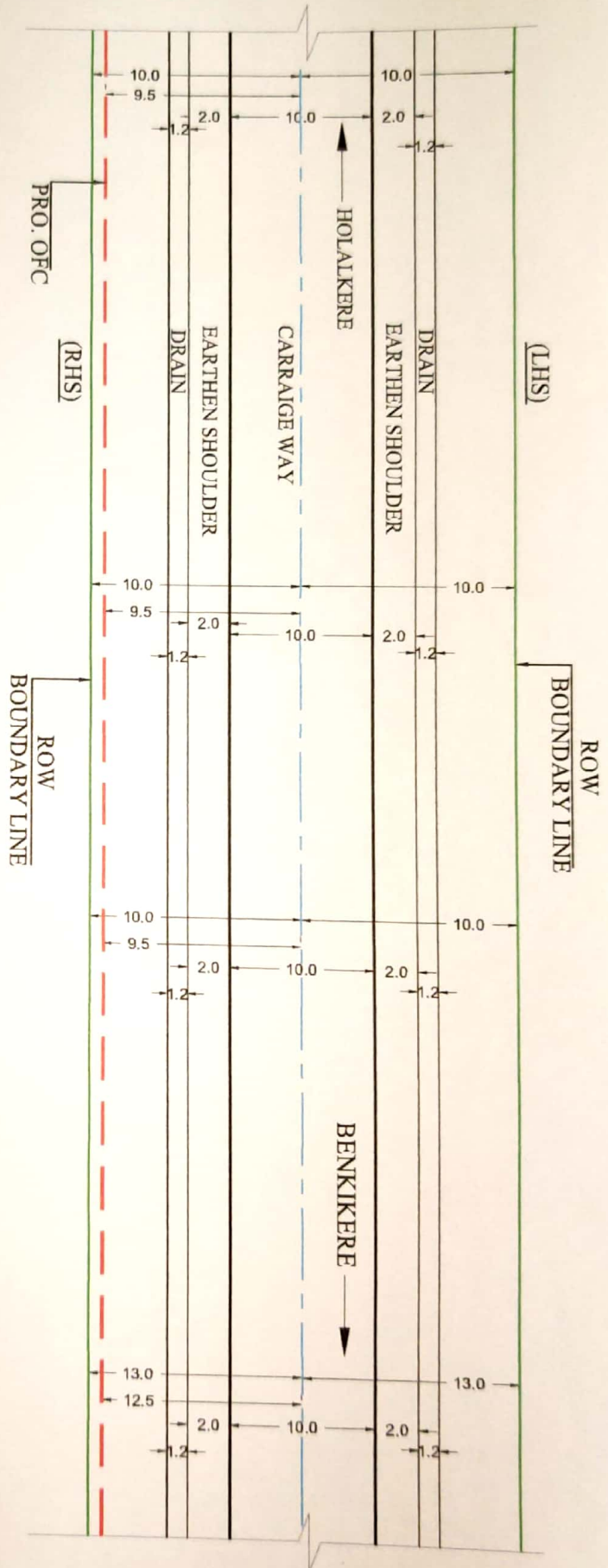
Yours faithfully,

[Signature] 9/3/22
For Chief Engineer,
National Highways,
Bengaluru. *[Initials]*

TYPICAL CROSS SECTION OF HDD MACHINE FOR OFC LAYING



	DINESH ENGINEERS LTD. DEPL HOUSE NEIGHBOURHOOD SHOPPING COMPLEX SECTOR-4, NERUL (W), NAVI MUMBAI-400706
TITLE : TYPICAL CROSS SECTION HDD OFC LAYING	



KM. 456/400

KM. 456/600

KM. 456/800

KM. 457/000

KM. 457/200

KM. 457/320

KM. 457/400

LEGEND

—	PROPOSED OFC ROUTE
—	ROW BOUNDARY LINE
—	CENTER OF CARRIAGE WAY
—	BRIDGE / CULVERT

NOTES:

1. ALL DIMENSION ARE IN METER UNLESS OTHERWISE SPECIFIED.
2. SECTION LENGTH - 1.0 Km
3. SCALE - N T S



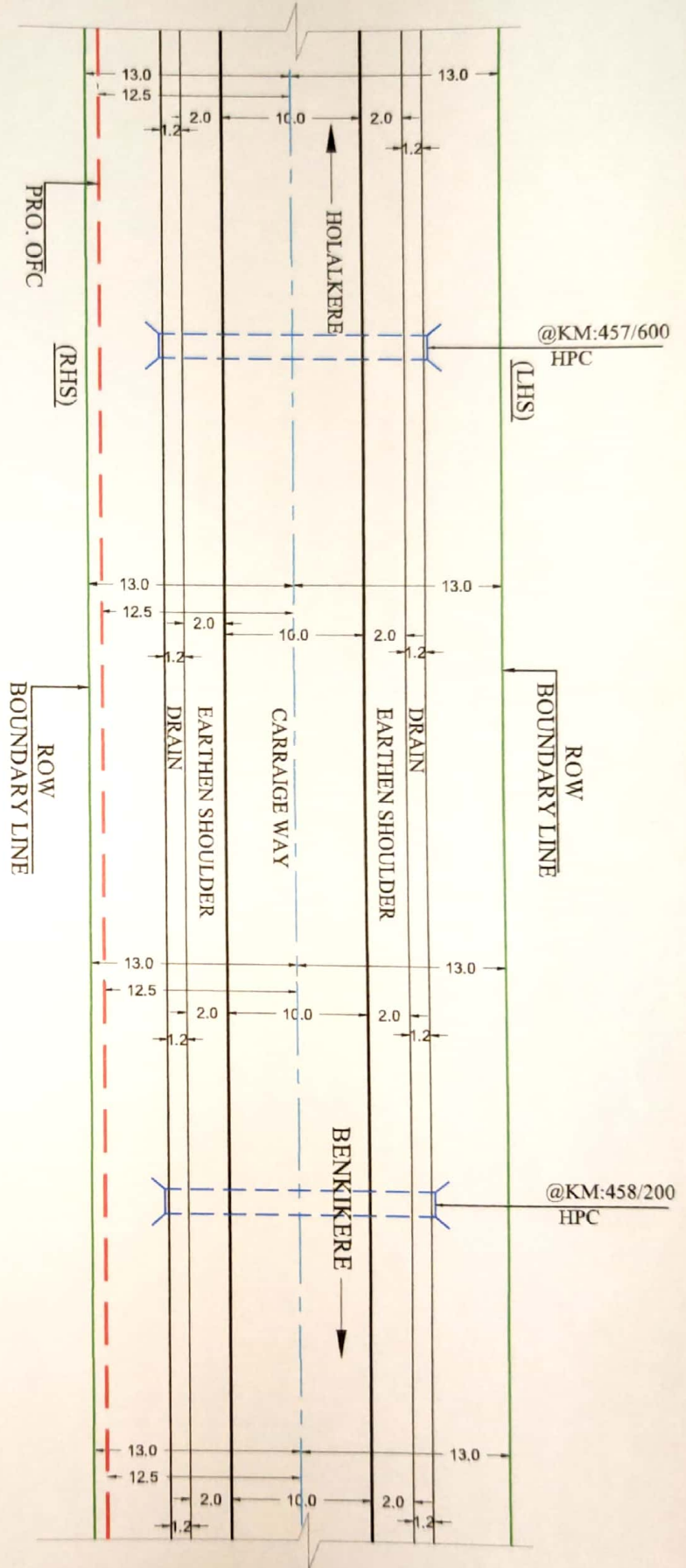
Assistant Executive Engineer
National Highway Special Sub-Division
Shivamogga

SIGN & STAMP:-

SHEET NO : 2
DRAWN BY : HARSHAL
CHECKED BY : DATE
APPROVED BY : DATE
APPROVED BY : DATE



ROAD AUTHORITY :- NH, SHIVAMOGGA
DEPT. PROPOSED OFC
HOLALKERE TO BENKIKERE NH-13
CH.NO :- 455 400 TO 474/200
LENGTH :- 18.8 KM.



KM. 457/400

KM. 457/600

KM. 457/800

KM. 458/000

KM. 458/200

KM. 458/400

LEGEND

PROPOSED OFC ROUTE

ROW BOUNDARY LINE

CENTER OF CARRIAGE WAY

BRIDGE / CULVERT

NOTES:

1. ALL DIMENSION ARE IN METER UNLESS OTHERWISE SPECIFIED.

2. SECTION LENGTH - 1.0 Km

3. SCALE - N T S

Assistant Executive Engineer

National Highway Special Sub-Division

Shivamogga

SIGN & STAMP:-

SHEET NO : 3

DRAWN BY : HARSHAL

CHECKED BY : DATE

APPROVED BY : DATE

APPROVED BY : DATE



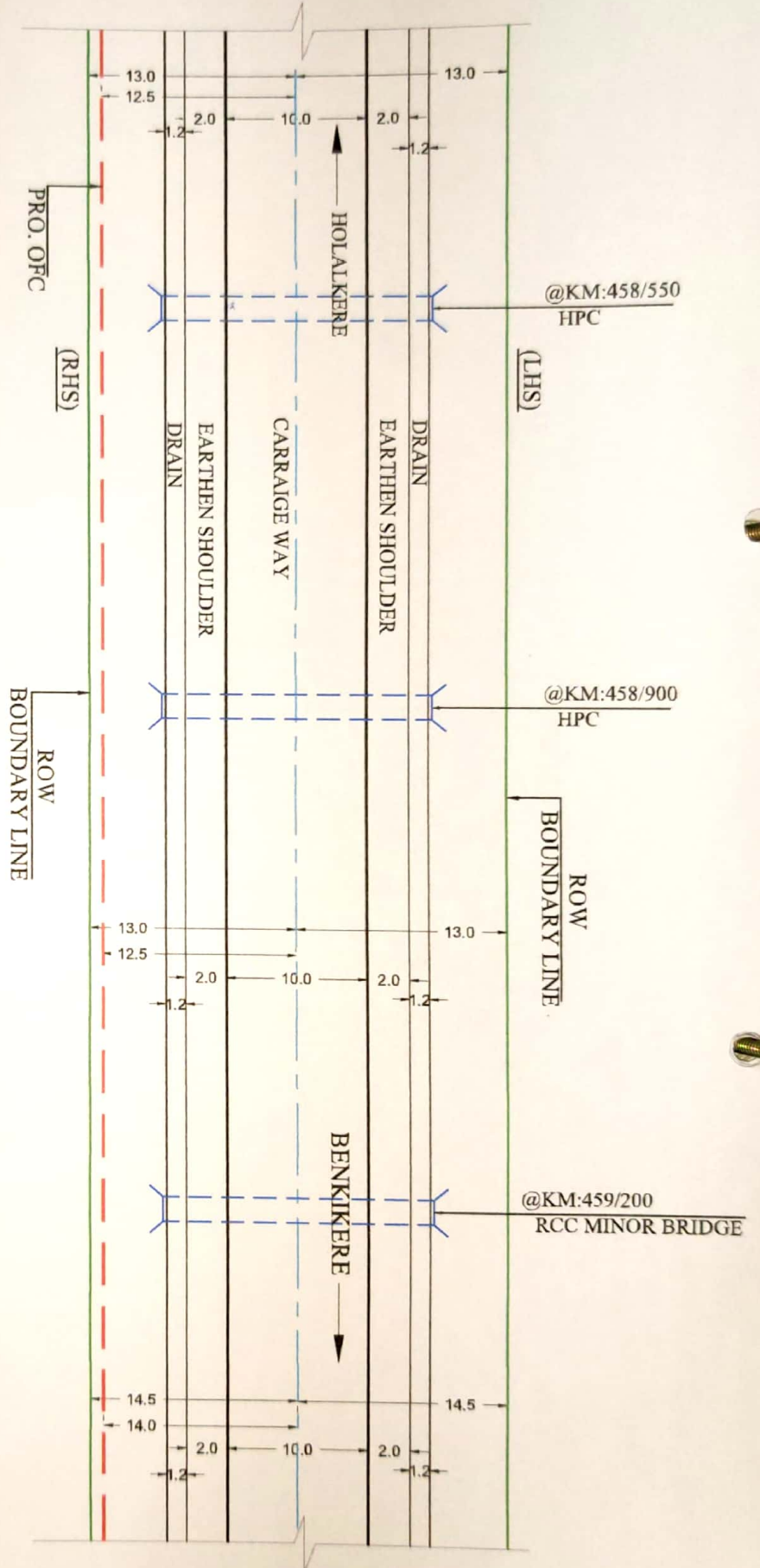
ROAD AUTHORITY :- NH, SHIVAMOGGA

DEPL. PROPOSED OFC

HOLALKERE TO BENKIKERE NH-13

CH. NO. :- 455.400 TO 474.200

LENGTH :- 18.8 KM.



KM. 458/400

KM. 458/600

KM. 458/800

KM. 459/000

KM. 459/200

KM. 459/320

KM. 459/400

LEGEND

—	PROPOSED OFC ROUTE
—	ROW BOUNDARY LINE
—	CENTER OF CARRIAGE WAY
—	BRIDGE / CULVERT

NOTES:

1. ALL DIMENSION ARE IN METRE UNLESS OTHERWISE SPECIFIED.
2. SECTION LENGTH - 1.0 Km
3. SCALE - N T S

Assistant Executive Engineer

National Highway Special Sub-Division

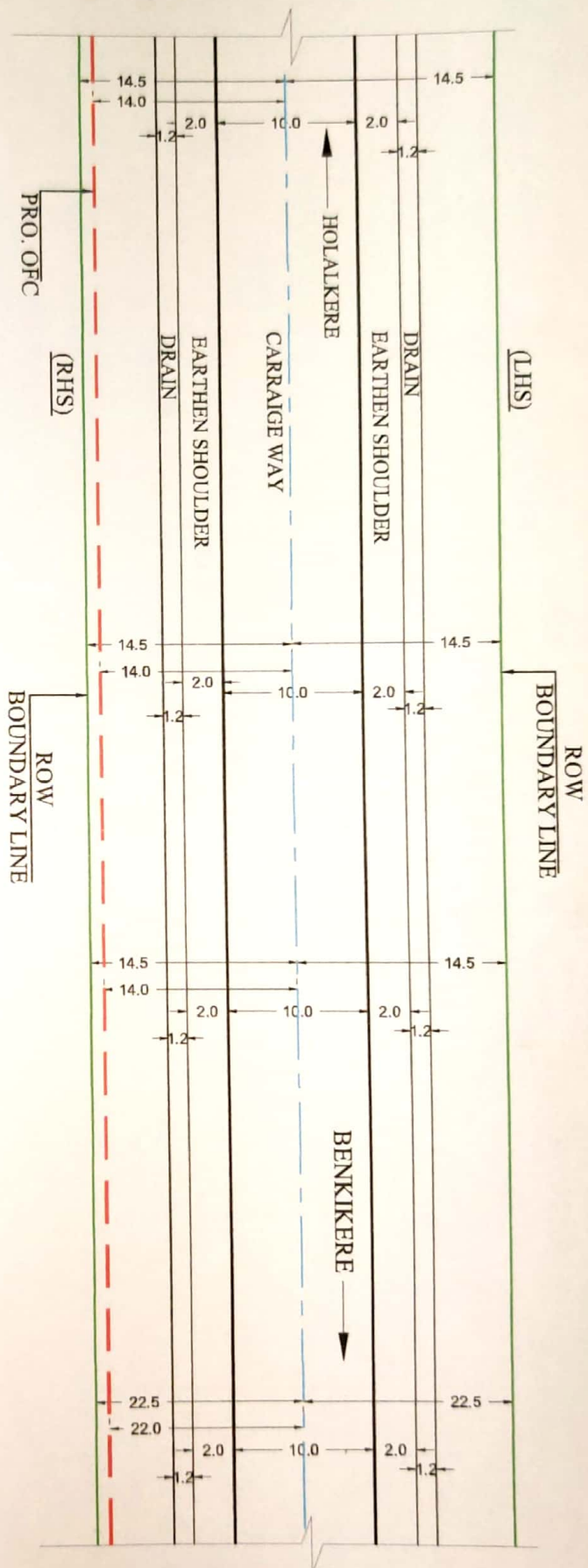
Shivamogga

SIGN & STAMP:-

SHEET NO :	4
DRAWN BY :	HARSHAL
CHECKED BY :	DATE
APPROVED BY :	DATE



DINESH ENGINEERS LIMITED
DEPT. PROPOSED OFC
HOLALKERE TO BENKIKERE NH-13
CH. NO. - 455.400 TO 474.200
LENGTH - 18.8 KM.



KM. 459/400

KM. 459/800

KM. 459/800

KM. 460/000

KM. 460/200

KM. 460/325

KM. 460/400

LEGEND

PROPOSED OFC ROUTE

ROW BOUNDARY LINE

CENTER OF CARRIAGE WAY

BRIDGE /CULVERT

NOTES:

1. ALL DIMENSION ARE IN METER UNLESS OTHERWISE SPECIFIED.

2. SECTION LENGTH -1.0 Km

3. SCALE -N T S

Assistant Executive Engineer
National Highway Special Sub-Division

Shivamogga

SIGN & STAMP:-

SHEET NO : 5

DRAWN BY : HARSHAL

CHECKED BY : DATE

APPROVED BY : DATE

APPROVED BY : DATE



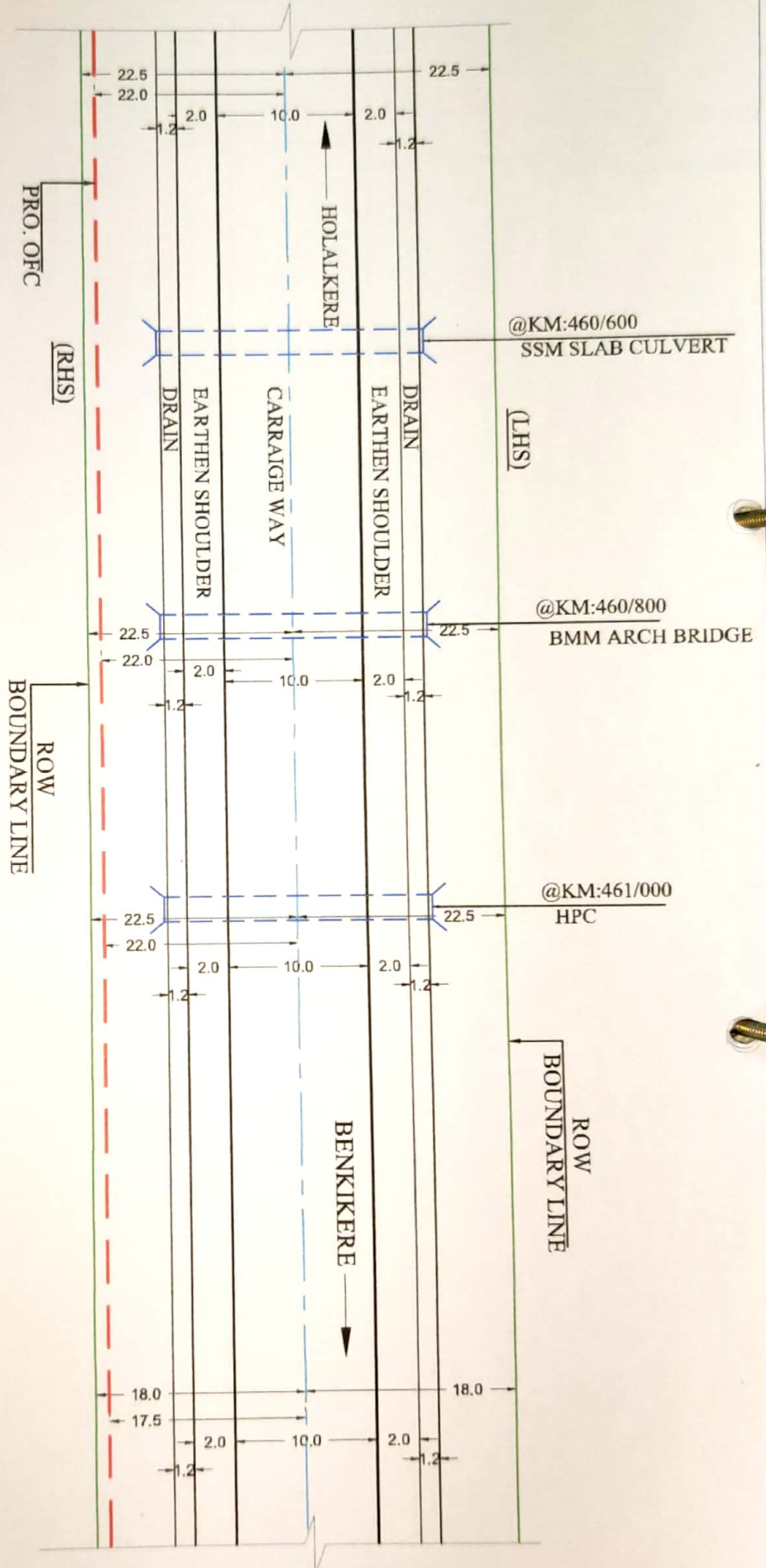
DINESH ENGINEERS LIMITED

DEPT. PROPOSED OFC

HOLKERE TO BENKIKERE NH-13

CH.NO :- 455/400 TO 474/200

LENGTH :- 18.8 KM.



KM. 460/400

KM. 460/600

KM. 460/800

KM. 461/000

KM. 461/200

KM. 461/325

KM. 461/400

LEGEND

—	PROPOSED OFC ROUTE
—	ROW BOUNDARY LINE
—	CENTER OF CARRIAGE WAY
—	BRIDGE /CULVERT

NOTES:

1. ALL DIMENSION ARE IN METRE UNLESS OTHERWISE SPECIFIED.
2. SECTION LENGTH - 1.0 Km
3. SCALE - N T S


Assistant Executive Engineer
National Highway Special Sub-Division

SIGN & STAMP:-

SHEET NO :	6
DRAWN BY :	HARSHAL
CHECKED BY :	DATE
APPROVED BY :	DATE
APPROVED BY :	DATE

DINESH ENGINEERS LIMITED
DEPT. HOUSE NEIGHBOURHOOD SHOPPING COMPLEX
SECTOR-4, NEERUL, (W), NAVI MUMBAI-400706

ROAD AUTHORITY :- NH, SHIVMOGA
DEPT. PROPOSED OFC
HOLALKERE TO BENKIKERE NH-13
CHNO :- 455/400 TO 474/200
LENGTH :- 18.8 KM.



KM. 461/400

KM. 461/600

KM. 461/800

KM. 462/000

KM. 462/200

KM. 462/325

KM. 462/400

LEGEND

—	PROPOSED OFC ROUTE
—	ROW BOUNDARY LINE
—	CENTER OF CARRIAGE WAY
—	BRIDGE /CULVERT

NOTES:

1. ALL DIMENSION ARE IN METER UNLESS OTHERWISE SPECIFIED.
2. SECTION LENGTH - 1.0 Km
3. SCALE - N T S


Assistant Executive Engineer
National Highway Special Sub-Division
Shivamogga

SIGN & STAMP:-

SHEET NO : 7	DATE
DRAWN BY : HARSHAL	DATE
CHECKED BY :	DATE
APPROVED BY :	DATE
APPROVED BY :	DATE

DINESH ENGINEERS LIMITED
DEPT. HOUSE, NEERABHARADWADI BRICKING COMPLEX
SECTOR-4, NEERABHARADWADI, NAVI MUMBAI-400101

ROAD AUTHORITY :- NH, SHIVMOGA
DEPT. PROPOSED OFC
HOLALKERE TO BENKIKERE NH-13
CHNO :- 455/400 TO 474/200
LENGTH :- 18.8 KM.



KM. 462/400

KM. 462/600

KM. 462/800

KM. 463/000

KM. 463/200

KM. 463/325

KM. 463/400

@KM:463/200
RCC MINOR BRIDGE

LEGEND

PROPOSED OFC ROUTE

ROW BOUNDARY LINE

CENTER OF CARRIAGE WAY

BRIDGE/CULVERT

NOTES:

1. ALL DIMENSION ARE IN METER UNLESS OTHERWISE SPECIFIED.

2. SECTION LENGTH - 1.0 Km

3. SCALE - N T S

Assistant Executive Engineer
Shivamogga
National Highway Special Sub-Division

SIGN & STAMP:-

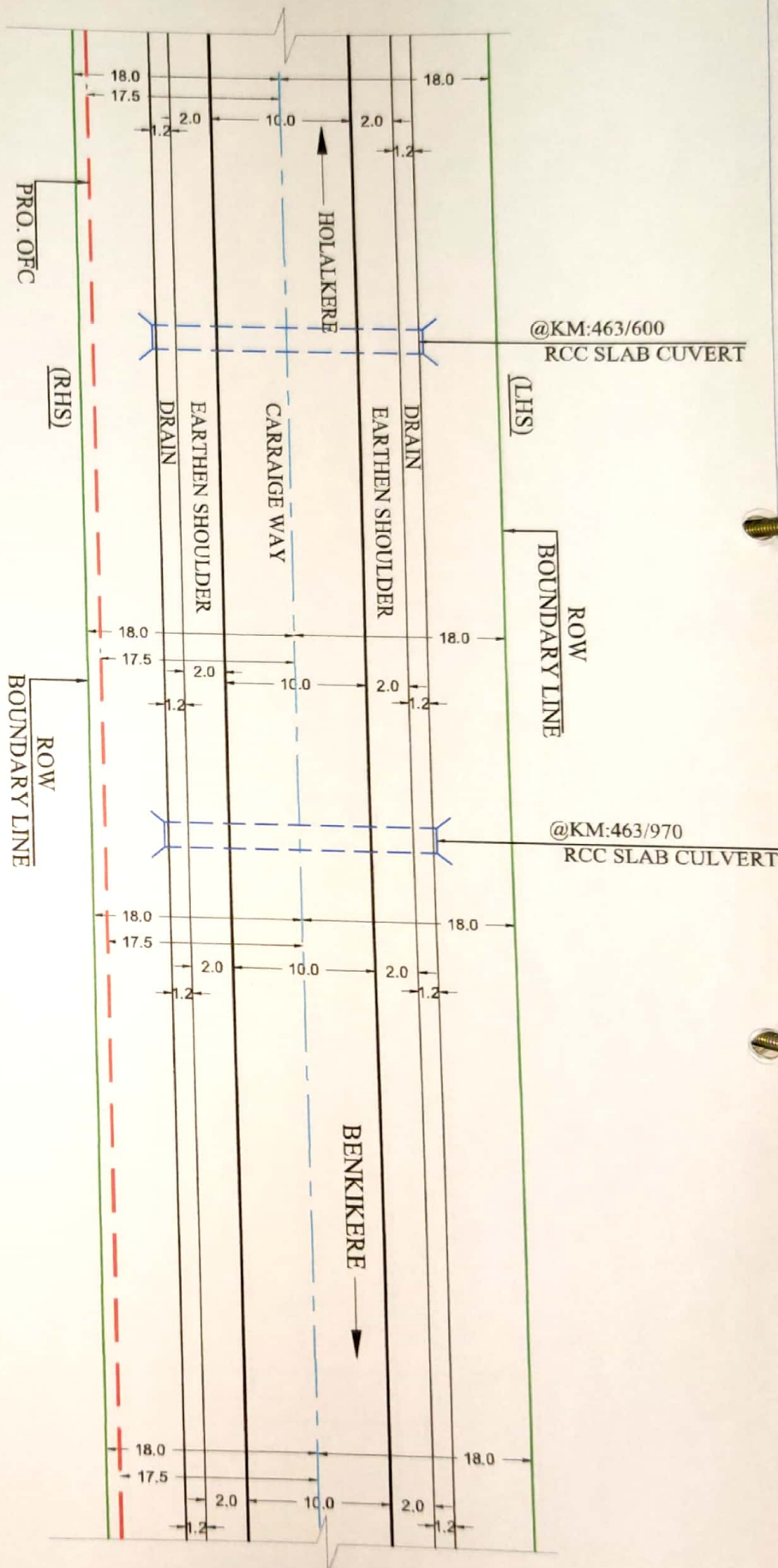
DINESH ENGINEERS LIMITED
SECTOR-4, NEPUL (N), NAVI MUMBAI-400103
DEPT. PROPOSED OFC
HOLALKERE TO BENKIKERE NH-13
LENGTH :- 18.8 KM.

SHEET NO : 8

DRAWN BY : HARSHAL

CHECKED BY : DATE

APPROVED BY : DATE



KM. 463/400

KM. 463/600

KM. 463/800

KM. 464/000

KM. 464/200

KM. 464/400

LEGEND

PROPOSED OFC ROUTE

ROW BOUNDARY LINE

CENTER OF CARRIAGE WAY

BRIDGE /CULVERT

NOTES:

1. ALL DIMENSION ARE IN METER UNLESS OTHERWISE SPECIFIED.

2. SECTION LENGTH - 1.0 Km

3. SCALE - N T S

National Highway Special Sub-Division

Assistant Executive Engineer

Shivamogga

SIGN & STAMP:-

SHEET NO : 9

DRAWN BY : HARSHAL

CHECKED BY : DATE

APPROVED BY : DATE



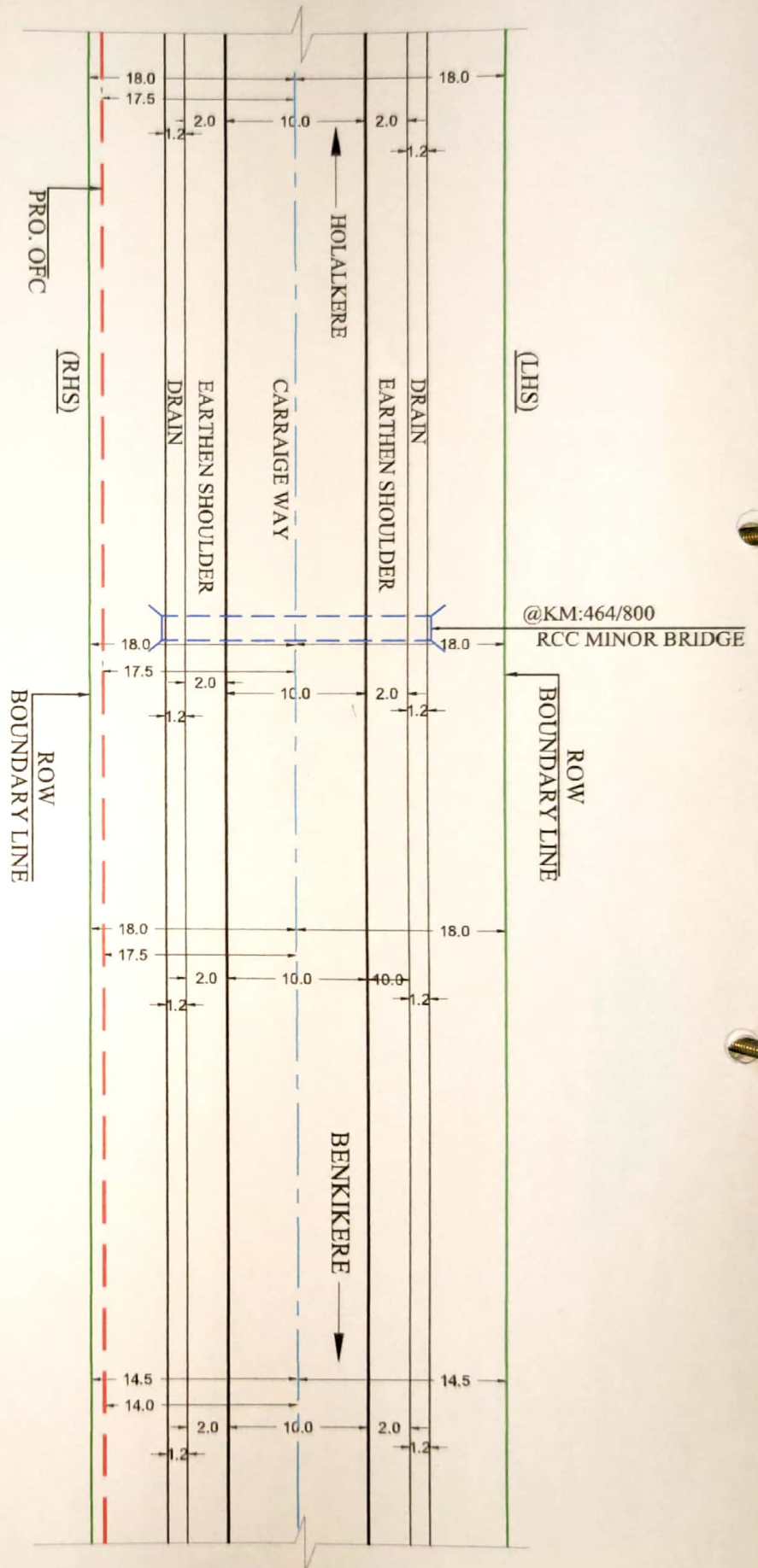
ROAD AUTHORITY :- NH, SHIVMOGA

DEPT. PROPOSED OFC

HOLALKERE TO BENKIKERE NH-13

CH.NO :- 455.400 TO 474.200

LENGTH :- 18.8 KM.



KM. 464/400

KM. 464/600

KM. 464/800

KM. 465/000

KM. 465/200

KM. 465/325

KM. 465/400

LEGEND

—	PROPOSED OFC ROUTE
—	ROW BOUNDARY LINE
—	CENTER OF CARRIAGE WAY
—	BRIDGE /CULVERT

NOTES:

1. ALL DIMENSION ARE IN METER UNLESS OTHERWISE SPECIFIED.
2. SECTION LENGTH -1.0 Km
3. SCALE -N T S

Assistant Executive Engineer

National Highway Special Sub-Division

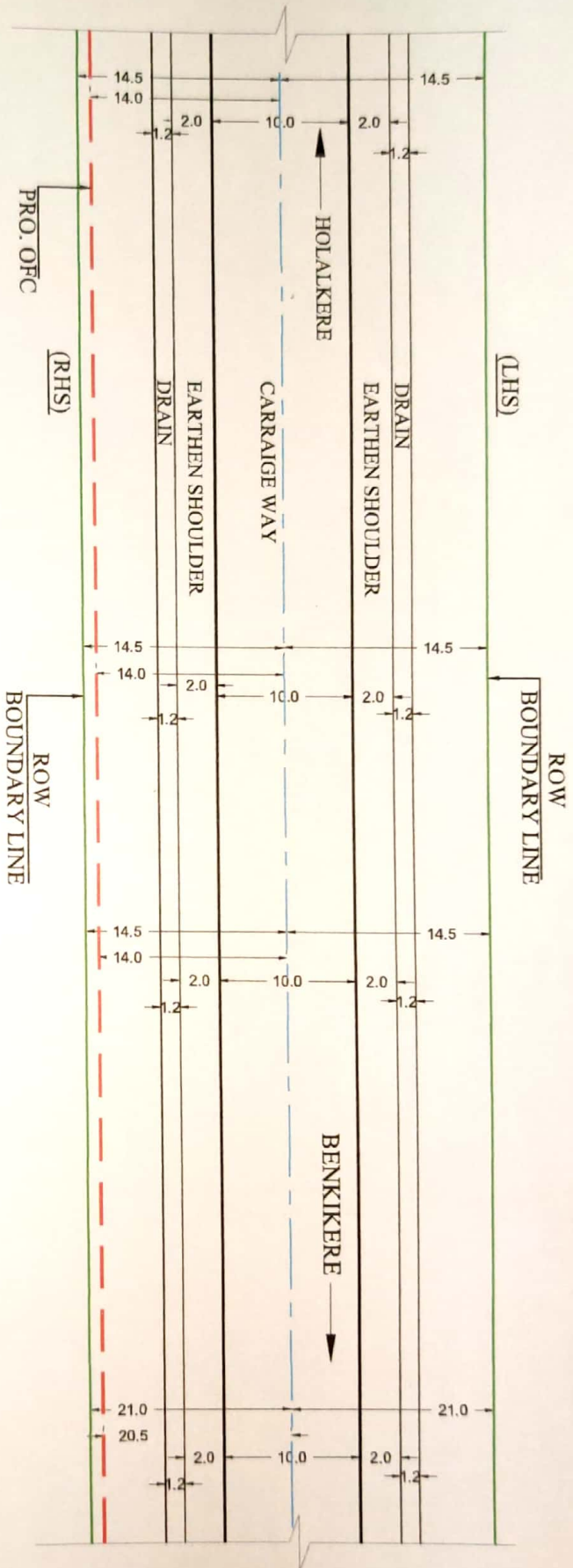
Shivamogga

SIGN & STAMP:-

SHEET NO : 10	DRAWN BY : HARSHAL
CHECKED BY : DATE	DATE
APPROVED BY : DATE	DATE

ROAD AUTHORITY :- NH, SHIVMOGA	DEPL PROPOSED OFC
HOLALKERE TO BENKIKERE NH-13	CH NO :- 455,400 TO 474,200
LENGTH :- 18.8 KM.	





KM. 465/400

KM. 465/800

KM. 466/000

KM. 466/200

KM. 466/335

KM. 466/400

LEGEND

PROPOSED OFC ROUTE

ROW BOUNDARY LINE

CENTER OF CARRIAGE WAY

BRIDGE /CULVERT

NOTES:

1. ALL DIMENSION ARE IN METER UNLESS OTHERWISE SPECIFIED.

2. SECTION LENGTH - 1.0 Km

3. SCALE - N T S

Assistant Executive Engineer
Shivamogga
National Highway Special Sub-Division

SIGN & STAMP:-

SHEET NO : 11

DRAWN BY : HARSHAL

CHECKED BY : DATE

APPROVED BY : DATE



DINESH ENGINEERS LIMITED
DEPT. OF CIVIL ENGINEERING
SECTION-4, VENTURA, (M), NAVI MUMBAI-400706

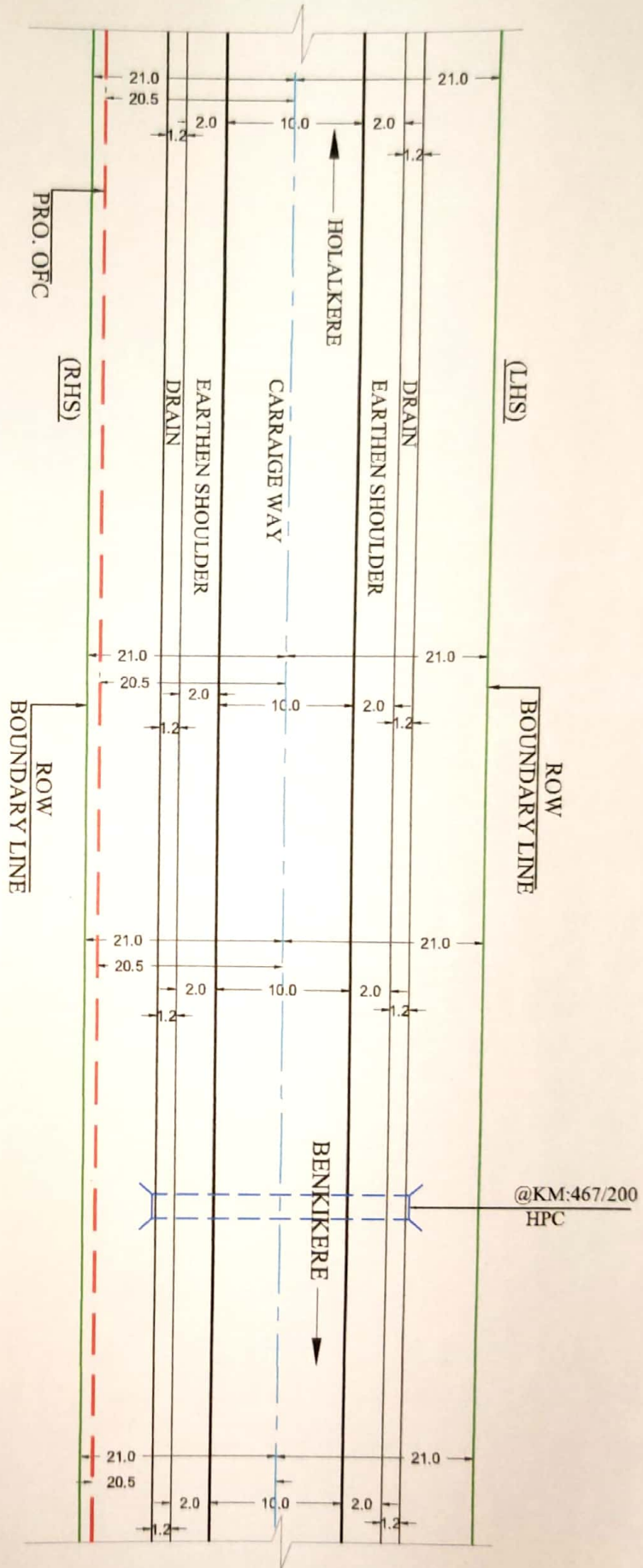
ROAD AUTHORITY :- NH, SHIVMOGA

DEPT. PROPOSED OFC

HOLALKERE TO BENKIKERE NH-13

CH. NO. :- 455.400 TO 474.200

LENGTH :- 18.8 KM.



KM. 466/400

KM. 466/600

KM. 466/800

KM. 467/000

KM. 467/200

KM. 467/400

LEGEND

—	PROPOSED OFC ROUTE
—	ROW BOUNDARY LINE
—	CENTER OF CARRIAGE WAY
—	BRIDGE/CULVERT

NOTES:

1. ALL DIMENSION ARE IN METER UNLESS OTHERWISE SPECIFIED.
2. SECTION LENGTH - 1.0 Km
3. SCALE - N T S

Assistant Executive Engineer
National Highway Speed Sub-Division
Shivamogga

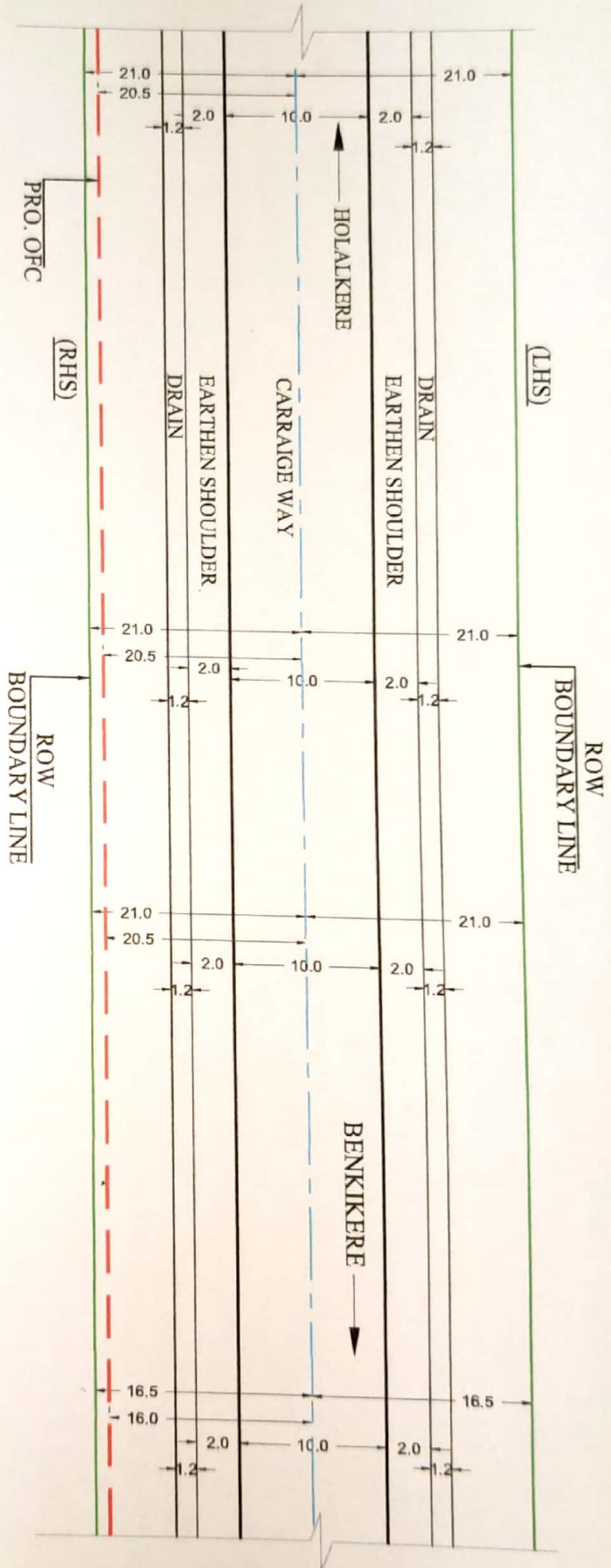


SIGN & STAMP:-

SHEET NO :	12
DRAWN BY :	HARSHAL
CHECKED BY :	DATE
APPROVED BY :	DATE
APPROVED BY :	DATE



ROAD AUTHORITY :- NH, SHIVMOGA
DEPL PROPOSED OFC
HOLALKERE TO BENKIKERE NH-13
CH.NO :- 455-400 TO 474-200
LENGTH :- 18.8 KM.



LEGEND

- PROPOSED OFC ROUTE
- ROW BOUNDARY LINE
- CENTER OF CARRIAGE WAY
- BRIDGE /CULVERT

NOTES:

1. ALL DIMENSION ARE IN METER UNLESS OTHERWISE SPECIFIED.
2. SECTION LENGTH - 1.0 Km
3. SCALE - N T S

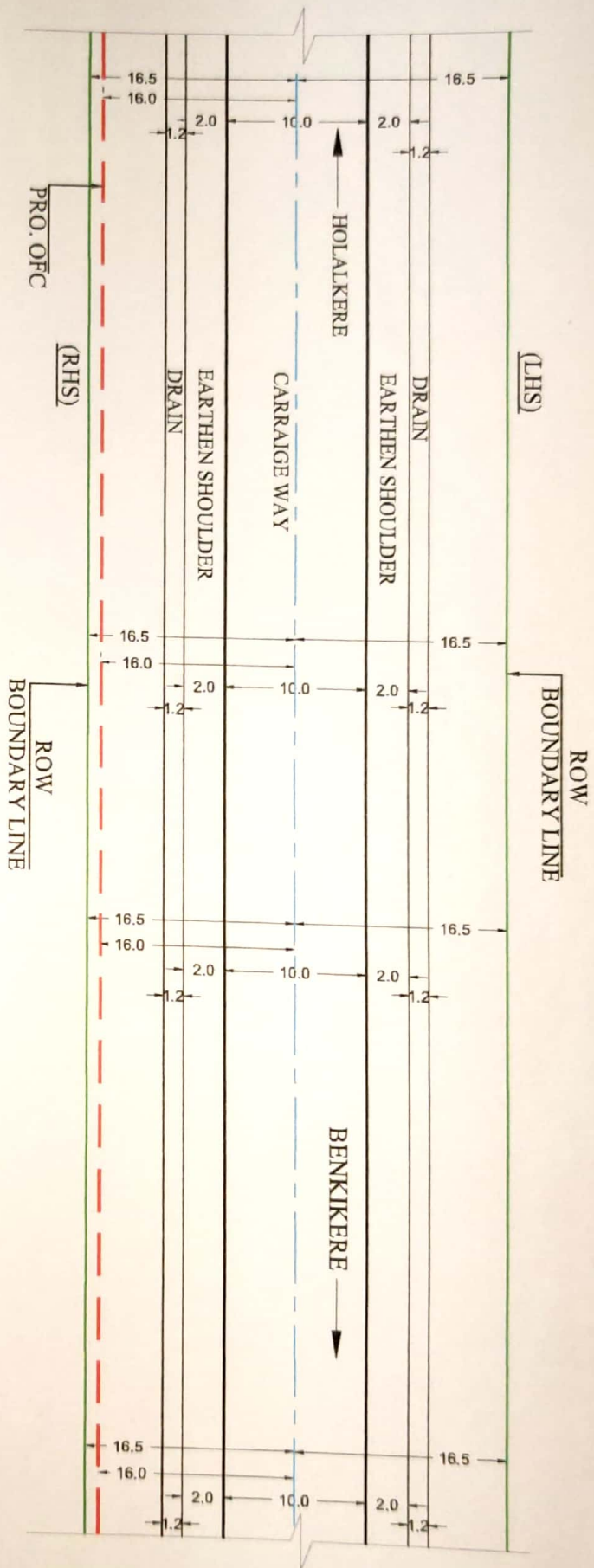
Assistant Executive Engineer
National Highway Special Sub-Division SIGN & STAMP:-
Shivamogga



SHEET NO : 13
DRAWN BY : HARSHAL
CHECKED BY :
APPROVED BY :
DATE
DATE



ROAD AUTHORITY :- NH, SHIVAMOGGA
DEPT. PROPOSED OFC
HOLALKERE TO BENKERE NH-13
CH. NO :- 455.400 TO 474.200
LENGTH :- 18.8 KM.



KM. 468/400

KM. 468/600

KM. 468/800

KM. 469/000

KM. 469/200

KM. 469/400

LEGEND

—	PROPOSED OFC ROUTE
—	ROW BOUNDARY LINE
—	CENTER OF CARRIAGE WAY
—	BRIDGE /CULVERT

NOTES:

1. ALL DIMENSION ARE IN METER UNLESS OTHERWISE SPECIFIED.
2. SECTION LENGTH - 1.0 Km
3. SCALE - N T S


Assistant Executive Engineer
National Highway Special Sub-Division

SIGN & STAMP:-

SHEET NO :	14
DRAWN BY :	HARSHAL
CHECKED BY :	DATE
APPROVED BY :	DATE
APPROVED BY :	DATE



ROAD AUTHORITY :- NH, SHIVMOGA
DEPT. PROPOSED OFC
HOLALKERE TO BENKIKERE NH-13
CH NO :- 455 400 TO 474,200
LENGTH :- 18.8 KM.



KM. 469/400

KM. 469/600

KM. 469/800

KM. 470/000

KM. 470/200

KM. 470/400

LEGEND

PROPOSED OFC ROUTE

ROW BOUNDARY LINE

CENTER OF CARRIAGE WAY

BRIDGE /CULVERT

NOTES:

1. ALL DIMENSION ARE IN METER UNLESS OTHERWISE SPECIFIED.

2. SECTION LENGTH - 1.0 Km

3. SCALE - N T S

National Highway Special Sub-Division

Assistant Executive Engineer

Shivamogga

SHEET NO : 15

DRAWN BY : HARSHAL

CHECKED BY : DATE

APPROVED BY : DATE



DINESH ENGINEERS LIMITED

DEPT. HOUSE, NEELU, (N), NAVI MUMBAI-400130

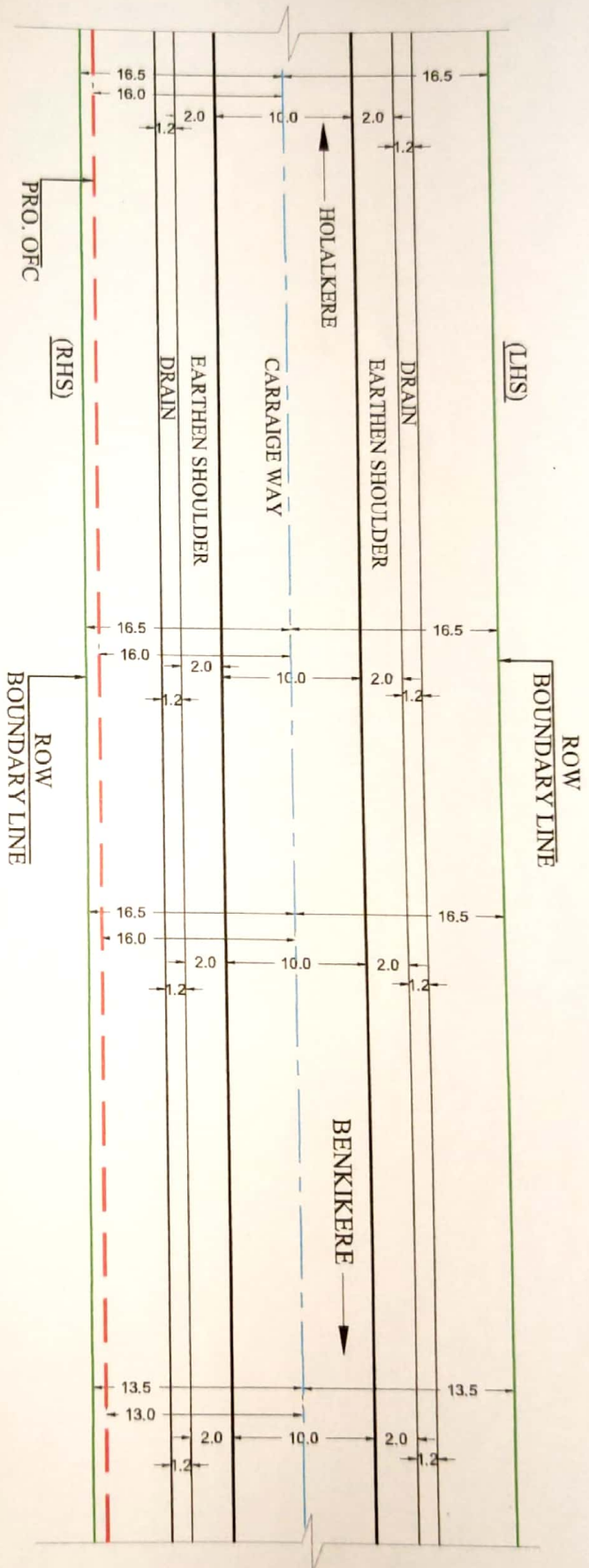
ROAD AUTHORITY :- NH, SHIVMOGA

DEPT. PROPOSED OFC

HOLALKERE TO BENKIKERE NH-13

CH. NO. :- 455.400 TO 474.200

LENGTH :- 18.8 KM.



KM. 470/400

KM. 470/600

KM. 470/800

KM. 471/000

KM. 471/200

KM. 471/335

KM. 471/400

LEGEND

PROPOSED OFC ROUTE

ROW BOUNDARY LINE

CENTER OF CARRIAGE WAY

BRIDGE /CULVERT

NOTES:

1. ALL DIMENSION ARE IN METRE UNLESS OTHERWISE SPECIFIED.

2. SECTION LENGTH - 1.0 Km

3. SCALE - N T S

Assistant Executive Engineer

National Highway Special Sub-Division

SIGN & STAMP:-

SHEET NO : 16

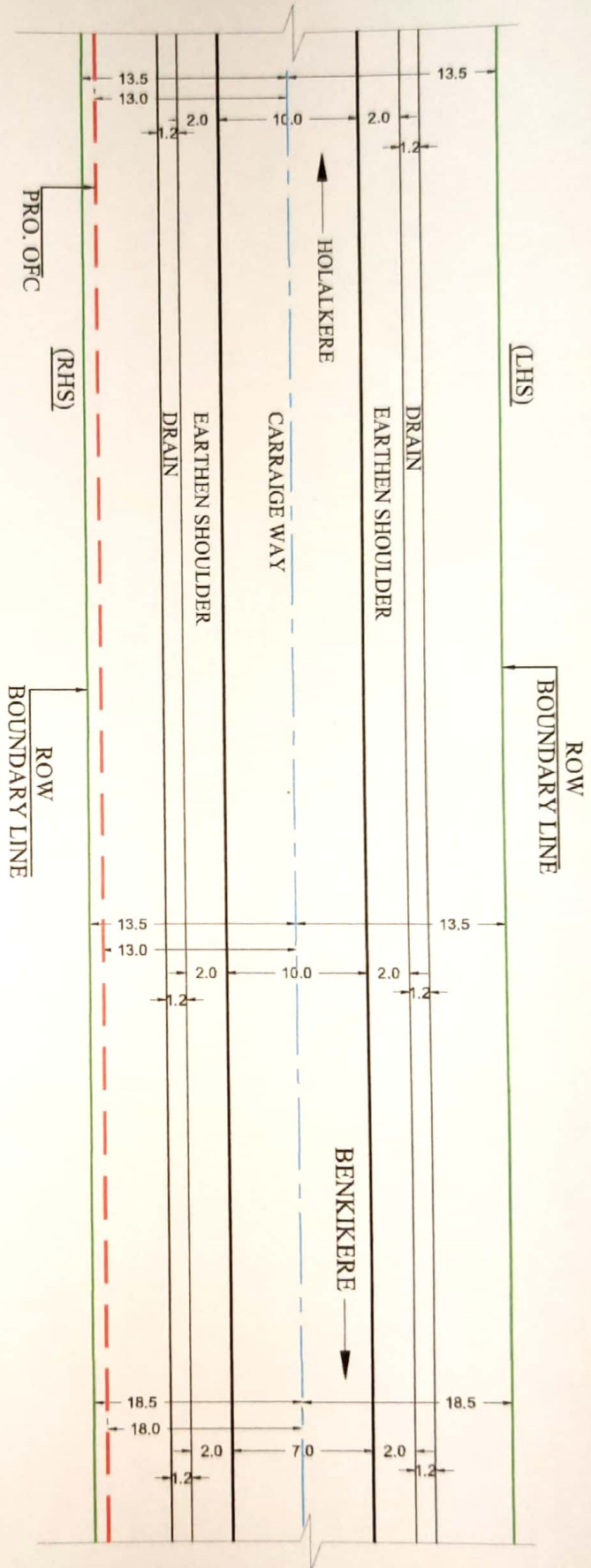
DRAWN BY : HARSHAL

CHECKED BY : DATE
APPROVED BY : DATE

DINESH ENGINEERS LIMITED
DEPT. HOUSE NEIGHBOURHOOD BRICKING COMPLEX
SECTION-4, NEHU (V), NAVI MUMBAI-400198

ROAD AUTHORITY :- NH, SHIVMOGA

DEPT. PROPOSED OFC
HOLALKERE TO BENKIKERE NH-13
CH.NO :- 455,400 TO 474,200
LENGTH :- 18.8 KM.



KM. 471/400

KM. 471/600

KM. 471/800

KM. 472/000

KM. 472/200

KM. 472/340

KM. 472/400



Assistant Executive Engineer
National Highway Special Sub-Division

LEGEND

—	PROPOSED OFC ROUTE
—	ROW BOUNDARY LINE
—	CENTER OF CARRIAGE WAY
—	BRIDGE /CULVERT

NOTES:

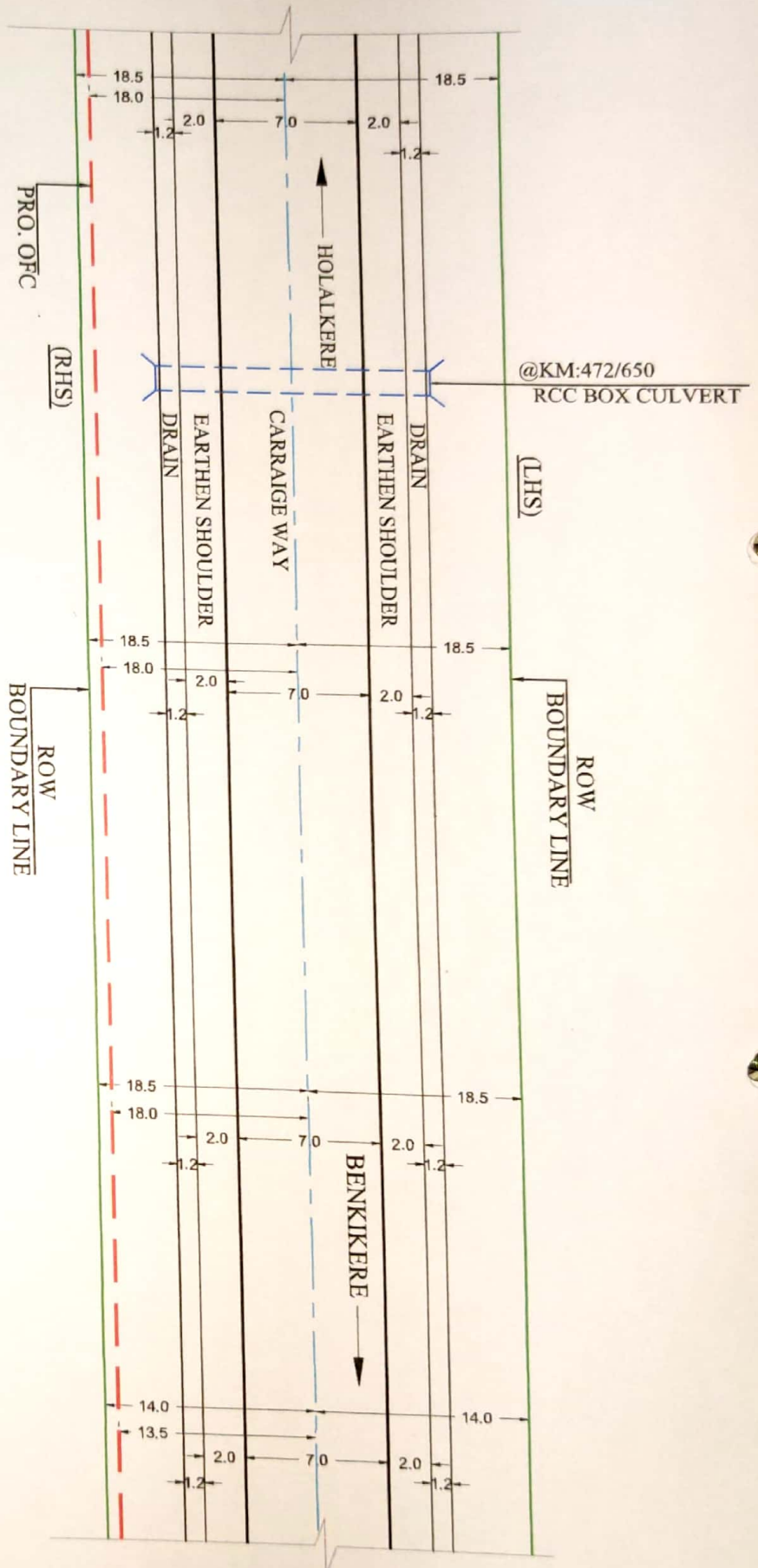
1. ALL DIMENSION ARE IN METER UNLESS OTHERWISE SPECIFIED.
2. SECTION LENGTH -1.0 Km
3. SCALE -N T S

SHIVAMOGGA

SHEET NO : 17
DRAWN BY : HARSHAL
CHECKED BY : DATE
APPROVED BY : DATE



ROAD AUTHORITY :- NH, SHIVAMOGGA
DEPT. PROPOSED OFC
BYNDOR- RANIBENNUDE NH-766C
CH.NO :- 166,000 TO 196,000
LENGTH :- 30.0 KM.



KM. 472/400

KM. 472/600

KM. 472/800

KM. 473/000

KM. 473/200

KM. 473/340

KM. 473/400

LEGEND

PROPOSED OFC ROUTE

ROW BOUNDARY LINE

CENTER OF CARRIAGE WAY

BRIDGE /CULVERT

NOTES:

1. ALL DIMENSION ARE IN METTER UNLESS OTHERWISE SPECIFIED.

2. SECTION LENGTH - 1.0 Km

3. SCALE - N T S

National Highway Special Sub-Division

Assistant Executive Engineer



SIGN & STAMP:-

SHEET NO : 18

DRAWN BY : HARSHAL

CHECKED BY : DATE

APPROVED BY : DATE



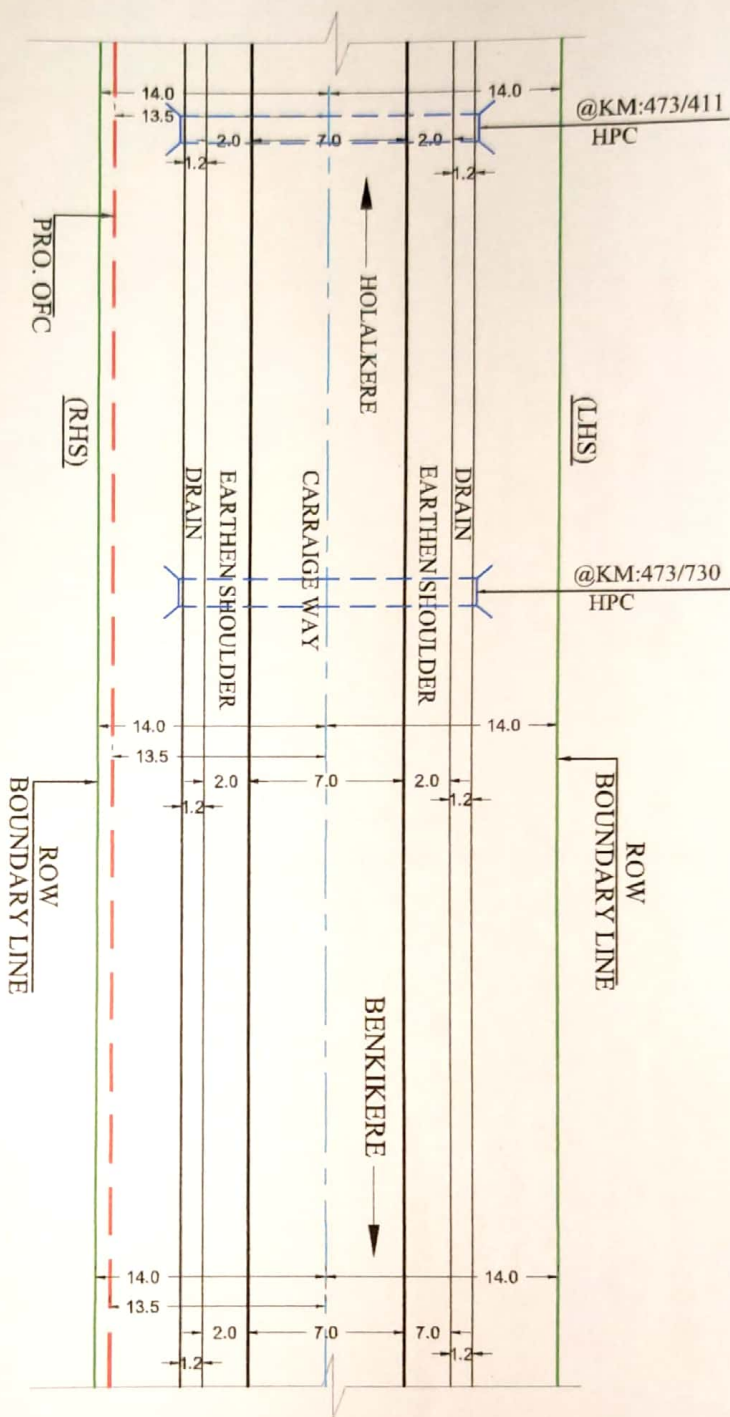
ROAD AUTHORITY :- NH, SHIVMOGA

DEPT. PROPOSED OFC

HOLALKERE TO BENKIKERE

CH.NO :- 455.400 TO 474.200

LENGTH :- 18.8 KM.



KM. 473/400

KM. 473/600

KM. 473/800

KM. 474/000

KM. 474/200

LEGEND

—	PROPOSED OFC ROUTE
—	ROW BOUNDARY LINE
—	CENTER OF CARRIAGE WAY
—	BRIDGE / CULVERT

NOTES:

1. ALL DIMENSION ARE IN METER UNLESS OTHERWISE SPECIFIED.
2. SECTION LENGTH - 1.0 Km
3. SCALE - N T S

National Highway Special Sub-Division

Assistant Executive Engineer



SIGN & STAMP:-

SHEET NO : 19
DRAWN BY : HARSHAL
CHECKED BY : DATE
APPROVED BY : DATE
APPROVED BY : DATE



EXECUTIVE ENGINEER
National Highway Division
SHIVAMOGGA

Signature

ROAD AUTHORITY :- NH, SHIVAMOGGA
DEPT. PROPOSED OFC
HOLKERE TO BENKIKERE
CH.NO :- 455/400 TO 474/200
LENGTH :- 18.8 KM.